

# ENERGY EFFECTIVE HETEROGENEOUS GROUPING IDEAL TRANSMISSION SYSTEM WITH FUZZY IDENTIFICATION IN UWSN

P.Rama<sup>a\*</sup>, C.Pretty Diana Cyril<sup>a</sup>, W.Gracy Theresa<sup>b</sup>

<sup>a</sup>Department of Computing Technologies, College of Engineering and Technology, Faculty of Engineering and Technology, SRM Institute of Science and Technology, SRM Nagar, Kattankulathur, 603203, Tamilnadu, India.

<sup>b</sup>Department of Computer science and Engineering, Panimalar Institute of Technology, Tamilnadu, India.

## Article history

Received

30 July 2023

Received in revised form

13 November 2023

Accepted

26 November 2023

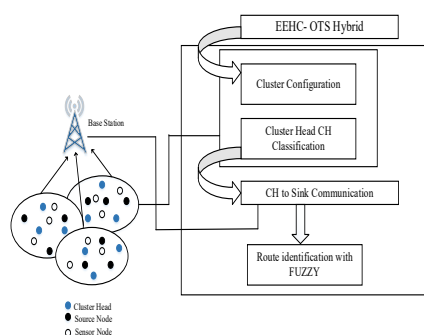
Published online

30 April 2024

\*Corresponding author

ramap@srmist.edu.in

## Graphical abstract



## Abstract

Network connectivity is the fundamental issue for ensuring the longevity of the networks in underground wireless sensor networks. Other important factors are considered in the WSN: minimum path count, energy usage, and packet delivery ratio. There are numerous approaches that might be used to extend the life of UWSN, however sustaining the energy level of network in underground locations in soil is still a challenge. It is projected that the Energy Effective Heterogeneous Grouping Ideal Transmission System with Fuzzy Identification (EEHG-ITSFI) technique will significantly lower the amount of energy used to transport data from node to bottom station and will increase the network of subterranean devices' useful life. Using EEHC-OTSFI, which randomly chooses a cluster head from the collection of clusters, the sensors are grouped into clusters. A fuzzy identification technique is used to focus this connectivity, which is seen as a QoS indication. The network's packet delivery is sped up and delayed less thanks to fuzzy identification technology. The ability to combine different variables into a single indicator, which demonstrates creative presentation for the growth of routing performance in WSNs, is the key benefit. The suggested methodology maximises lifetime in heterogeneous Underground Wireless Sensor Networks (UWSN) while lowering energy consumption by 25–30%, average hop count by 38–42%, and packet latency by up to 40–44%.

**Keywords:** Energy Consumption, Fuzzy Identification, Heterogeneous Clustering, Packet Delivery, Routing Performance, QoS, Underground Wireless Sensor Networks.

© 2024 Penerbit UTM Press. All rights reserved

## 1.0 INTRODUCTION

Wireless Sensor Network (WSN) is incorporating a gateway that offers connectivity between the wired world and distributed nodes. Wireless sensor networks have predicted broad and varied applications, ranging from environment and health monitoring to good structures. The sensor in a WSN monitoring device both the personal and state of affairs variables. The power consumption in each node must be reduced to optimize network longevity because these networks are made up of several tiny distributed sensor nodes that are powered by tiny batteries that are frequently never replaced. The main

objectives of these algorithms are to increase the number of cooperating nodes and analyse for finding error rates.

WSNs are entirely built on the IP protocol and related technologies. In wireless sensor networks, the LAN management protocols are expanded with the assistance of the network authority. The proposed techniques always include a remote network management (RNM) protocol that supported wide-area networks. It is one of the almost favorite industrial wireless networks, and WSN nodes may be implemented on a very wide scale and are very resource-unnatural and dynamic.

Wireless network technology is used in many fields, such as the environment, business, and health care. Wireless personal area network that specifies communication habits at a

low data rate and low power. All network devices must be divided into reduced device function and full device function categories and handled accordingly. The Wireless Body Area Network (WBAN), also known as the Body Detection Network or the Body Area Network, functions as an electronic computer. Based on the WBAN and a medical body area network, electro-myograms (EMG) are produced. The majority of clinical and medical applications employ the EMG signals to evaluate electrical activity. A myogram can be used as a diagnostic tool to spot physiology, fascicle disorders, and faulty controls.

Based on the insufficient resources, wireless sensor networks allocate solicitation-specific networking techniques. For programmable sensor networking applications based on sensor networks, routing algorithms may be created. The performance of the agriculture discipline's microclimate is described by a wireless sensor network. This is mostly used to assess several physical characteristics that reduce power usage. It employs both single-hop connections and multiple-hop communication strategies. The collection of data from scattered sensing devices and its subsequent multiple transfer to the internet gateway are made possible by this single hop connection approach. For intelligent framing, a CMOS camera is integrated into a multimedia wireless sensor node using ad HOC hardware design. Smart farming, also known as precision agriculture, aims to lessen pesticide-related environmental damage.

The wireless device network is necessary for maritime environmental observation. Due to the characteristics of the aquatic environment, this can be one of the tight zones used in analysis. A variety of security algorithms were applied to the network using a maritime environmental observation technique in terms of information security. Through verified device nodes, the wireless device network and message digest rule give the final user with supply travel information. It makes use of a leader node to keep an eye on everyone in the network, and when it notices any unusual conduct from a member, it reconstructs the setup.

Traditional sensor networks are used to measure physical scalar phenomena such as pressure, temperature, wetness, and object positions. A newer version called WMSN (wireless multimedia sensor network) is employed in numerous intelligent applications. The wireless multimedia sensor network is one of the self-configured networks that transmit media knowledge in the form of audio and video streams, still images, etc. High data rates, high reliability, and low power requirements are all that the sensor needs; it doesn't need power management, event detection, data transmission, routine data collection, user interfaces for routing paths, etc.

Using dynamic flexible congestion control, the difficult problems with first-in-first-out-based sensor modes at the gateways are resolved. The dynamic agile congestion management system uses specific flags to start congestion avoidance, and it is also known as a light weight congestion control mechanism. The congestion control method makes use of various Quality of Services at the sensor gateway to handle a range of packet types.

In order to provide people with a comfortable lifestyle and safety, traffic control and accident management are crucial. People will have access to real-time information on traffic conditions throughout the city thanks to this system, which will help them avoid becoming stuck in a traffic bottleneck. At the

moment, ground-based solutions are frequently employed to keep an eye on the flow of traffic in a stationary, small coverage area.

## 2.0 CORRELATED WORK

Multi-hop Communication and localization methods are calculates the energy loss between the Sink node and target node, but due lack of energy transfer this method has not been work well in underground water sensor networks and when applied in ring structures by optimization is energy hole problem are occurred [1, 2].

The authors used the Q-coverage scheduling optimisation algorithm to calculate the total coverage probability and to complete the coverage objective. [3]. The popular DEEC, LEACH, and SEP and YSGAP clustering routing protocols algorithms provides fault tolerance and robustness of communication in the sensor networks, and also increase the lifetime, packet delivery ratio decrease the energy consumption level without any fuzzy logic implantation, so when implementing in automated system it is well in performance level [4].

The heartiness include is employed inside the heritable arrangement of rules to view as the most precious set Of bunch heads inside the harmonious realm period of the LEACH convention. The re-enactment impact have been as varied and different current grouping styles, especially SEP, IHCR, and ERP, and it is been displayed from the issues that the EEWC strategy beats other allowed about methodologies in expressions of soundness length, Network continuance, and normal moping strength [5]. Fuzzy Sense is a new way to deal with assault a large number of the significant dynamic parts of WSNs. Fuzzy sets gives a hearty fine outcomes to managing true issues and non-measurable question. The paper audits numerous Fuzzy set grounded results for WSNs activities [6].

To directing conference diminishes the bundle losing rate, and this prompts minimize in delay also, electricity utilization. Recreational results show that the suggested fluffy-based entirely device can reduce (normal) prolong up to 58.78%. The suggested component reduces network (normal) energy utilization by a maximum of 61.82%. Additionally, it has been demonstrated that fluffy with four limits is more likely to be prevalent than fluffy with three and two boundaries, extending the lifespan of the firm. According to certain estimates, the company soundness is compromised by up to 17.72% compared to the method of information sending that relies on re-transmissions. The proposed component's implementation in a sensor entertainment organization with a responsibility cycle would be examined in more detail in the future [7].

The various energy-saving strategies that have been put forth in writing to reduce energy consumption during the lifetime of WSN. Each of these plans has advantages of its own. By putting hubs into rest mode while no information is being received or communicated, the duty cycle approach or booking conserves energy.. Information accumulation further develops the energy proficiency by decreasing the quantity of transmissions by taking out repetitive information. Executing an energy productive steering calculations and MAC conventions are one more method for monitoring the energy of the sensor hubs. The article also suggests a few MAC conventions and energy-efficient directing techniques.

Compared to single layer advancement, cross layer arrangement can provide perfect energy productivity. ECC can improve a remote sensor organization's operational flexibility as well as energy productivity. Due to further developed mistake versatility less SNR will be expected to accomplish a similar digit blunder likelihood as an uncounted framework [8].

WSN routing techniques that rely on battery power and energy harvesting. According to the article, there are often two paths that can be taken to compromise the energy among the hubs. What's more, multi-way methodologies? In single-way procedures, the best way that might fulfil the predefined energy utilization also, the QoS needs is picked for each data conveyance. The heap is parted among the techniques, to guarantee energy compromise among hubs in multi-ways techniques. Approaches intended for decrease of energy utilization in WSNs are classified reliable with the development capacity of the BS(s) or the hubs. The development of the four year certification or the hubs directs the energy consumption of the organization to make a great deal of affordable data steering among the hubs; however, the value of such quality ought to be pondered in the ideal applications. As of now the energy reap home instrumentation is more noteworthy in size thus, any investigation is expected to downsize the scale of the components for simpler reconciliation with little detecting component hubs [9].

Energy-efficient Internet of Things are made possible in large part by green advances. This study has provided a list of unavoidable research topics on RFID and unpracticed WSNs, which are thought to be the two fundamental pillars of IoT applications and provide protection for recent commercial breakthroughs. to provide a rigorous classification of the energy-saving techniques for RFID and unproven WSNs. Following then, a close conversation between each approach was offered to pursue the dream of unrealized WSNs and RFID. We suggest conducting additional research to choose the appropriate energy capacity component that is directly related to efficiency and long functional time-frame hubs while also taking into account energy utilization and the requisite QoS. [10].

Lifetime amplification is considered a critical test for energy-obliged WSNs. during this paper, we tend to propose a numerical model for partner degree energy-obliged directing calculation [15]. The arranged steering depends on the assurance of cut-off for the best scope of jumps to parcel the way from the inventory to the sink. To present a LR method to expand period by forming significant boundaries to deal with the versatile bounce by-jump change. Our outcomes significantly further develop the period looked at with the 3 notable calculations. To thwart the detecting component hub from embracing a non-helpful methodology subsequent to intending to rest, this paper conjointly arranged a punishment component for the detecting component hub. This not exclusively guarantees vital equilibrium, but conjointly goes about as an obstruction to greedy hubs, constraining them to embrace helpful strategies in ongoing activities. The reproduction results show that the game hypothetical energy-proficient cluster algorithmic rule is powerful in saving energy utilization of the detecting component organization, expanding the information transmission of detecting component hubs, and expanding the time frame of detecting component hubs [14].

The pondered a thick detecting component network for recognition a 1 layered strip space, similar to a pipeline, a passage, or a scaffold. Provided that detecting component hub substitution is expensive is expensive, the question of expanding network time-frame by abuse comprehensive detecting was contemplated. The comprehensive detecting presents a carnality requirement, which makes the matter troublesome. Consequently, we tend to describe the exhibition of AN estimation approach upheld compromise the remaining energy of detecting component hubs. To confirmed that the resulting time span is at least five hundredth of the best which it's near best once the quantitative connection of nodal introductory energy to nodal energy utilization s is Goliath enough [13].

The FL-EEC/D agglomeration method for energy-effective directing conventions. In addition, we tend to arranged partner degree prudent representative rationale utilized by this agglomeration method to perform CH political race. The strength of each sensor's potential to be a CH is determined by this representational reasoning's utilization of five boundaries. These boundaries include the amount of energy left in the specified gadget hub, its distance from the Bachelor of Science, the thickness of various nearby gadget hubs around the up-and-coming CH, the compacting of hubs around the gadget hub, and, consequently, the average amount of local energy consumed. To establish a condition to control the movement of CHs over the WSN region by requiring partners to drive partner degree flexible least partition distance between CHs to ensure their even delivery [11].

In paper [16], PSBB (de-stress box beam bridges) uses wireless sensor networks to assess or estimate the structural health of highway urban bridges. The de-stress box beam bridges in this use eight wireless sensor nodes to gather all of the sensor data. This has the benefit of collecting one hundred samples of accelerometer data per second while maintain. With the aid of the application domain, the samples of data are transformed into the frequency domain in this. The eight wireless sensor nodes are all connected to the same bridge and operate at corresponding frequencies. The components of peak frequencies are different for each highway bridge. This has the benefit of reducing frequency by a smaller amount.

The ground response force is surrounded by the essential gait analysis parameters in paper [17]. It gives a rough estimation of the location of the body's centre of mass. It provides sporadic data and is a wireless wearable gadget module for estimating the foot pressure centre. As a result, this gadget component will be employed for recording the sound of a body swing. It is comfortable in difficult conditions and doesn't obstruct natural movement thanks to wireless information transfer and compact module packaging. The goal of this method is to visually analyse real-time ground response force data from all sensors and middle-foot pressure data on a monitor. The wireless device system's frequent and successful use for gait analysis is an added benefit of this.

Written down [18] An essential duty of military ISR (intelligence, surveillance, and reconnaissance) systems is object classification. Through threat detection and scenario evaluation in the monitored region, it performs a crucial function. It assumes that distributed UGS (unmanned ground sensors) are a component of ground ISR systems that carry out acoustic signal processing to identify military vehicles. Each unmanned ground sensor operates differently and sends its

recognition estimates to aggregation and fusion nodes, where situation assessment is carried out, over a wireless sensor network. Applying a multi-purpose decision-making approach that includes period and frequency domain quality analysis and classification metrics, vehicles are recognized. The system's operation is verified in an experiment in a grassland where multiple moving military vehicles are identified by UGS prototypes mounted on a beagle's back. One advantage of this is that the preferred vehicle's categorization accuracy exceeds 90%.

In writing [19] Wireless sensor networks are becoming increasingly and more important in many areas of our life. The sensor network is initially essential for locating, measuring, and associating an event's value to a particular point in space. Even if the location of sensors on the ground can vary in natural history, it is difficult to find the coordinates of every node. The editorial's solution to the problem has significant academic and practical importance. The commentary provides a description of the algorithm used to determine where sensor network nodes are significant in 3-D space. The only advantages of this are the identification organization and the possibility of using them to transmit statistics in locations where wired networks cannot be used.

Wireless sensor networks are the foundation of MEM (maritime environmental monitoring). Because of the features of the aquatic environment, this is one of the difficult research zones. A number of security techniques were used on the network as part of the maritime environmental monitoring approach's data protection. A message digest algorithm and wireless sensor network transmit source movement data to the user through authenticated sensor nodes. It uses a leader node to monitor the actions of every user on the network, and when a user engages in unusual conduct, the network architecture is rebuilt. [20].

The K-Power Means approach integrates loads or loads in the context of the principal component analysis and uses the Malinowski distance metric in place of the Euclidean distance. K-Power Means is one of the few techniques for grouping remote proliferation multi-path, and it has received much research. When applied to the indoor data sets produced by the COST 2100 channel Model, his improved grouping algorithm took into account the precise areas and their deferral of the multi-path sections. To determine how precisely the new technique should be employed, the Jaccard file was used [21].

[22] Another type of two-way EH hand-off beam forming framework with two handsets and numerous single-radio wire transfers is planned. Energy harvesting can completely acquire the communicate force of transfer hubs, which is not constrained by absolute share or individual amount. For EH, we employ the power parting (PS) technique. In order to tackle the problem of nonlinear joint PS factor streamlining, we first establish a two-way framework model for the intensify and advance and decipher and advance handing-off, and after that we investigate the total rate.

This learning has a twofold commitment. In the first place, the exploration aspects of WSNs are made sense of by consolidating late work completed according to discoveries in genuine situations. Additionally, this study provides a thorough overview of current WSN grouping plans in light of meta-heuristic techniques. This study is beneficial for industry analysts because it examines the literature from 2000 to 2020 on the subject of energy efficiency in clustered WSNs. [23].

A versatile insect monkey improvement (ASMO)- based powerful ideal steering way from different sensor hubs with upgraded network lifetime. Here an ASMO is utilized in choosing an ideal steering way. Moreover, the proposed ASMO calculation is equipped for choosing energy-mindful courses by energy utilization. It likewise picks the courses with least start to finish defer utilizing the exposed least jump count rules, hence upgrading the organization life range. Effects of other techniques like DMEERP, EGSMRP, EEIABC, and RACO are contrasted with those of the proposed method. The findings show that, in comparison to other approaches, the proposed strategy spent less energy, increasing network lifetime [24].

A battery-free, low-power, conservative installed framework for IoT applications is introduced. This framework operates in the 900 MHz ISM band and is suitable for combining a mix of radio frequency and solar power sources. It is suitable for obtaining information that has been OOK or ASK adjusted, for estimating ecological information, and for communicating data back to the requester using GFSK balanced information. In the framework's resting state, 920 NW have been fully utilized. When using just radio frequency or sunlight-based controlling separately, the least power needed to function is 15.1 dBm or 70 lux. The framework is made entirely of commercial off-the-shelf (COTS) components [25].

### 3.0 ENERGY EFFECTIVE HETEROGENEOUS GROUPING IDEAL TRANSMISSION SYSTEM WITH FUZZY IDENTIFICATION

The proposed Energy Effective Heterogeneous Grouping Ideal Transmission System with Fuzzy Identification is a hybrid approach that aims to improve the energy levels of a sensor node also consuming less power to extend the lifespan of the underground sensor network. The existence time amplification of the underground sensor network is that the time from the very outset of the organization activity until the passing of the essential gadget hub inside the organization. The existence time boost of the underground gadget network is parted into strips to adjust the energy utilization between the gadget hubs. Toward the beginning of the strip, each sensor includes in the bunch arrangement and group head political decision utilizing EEHG. Every sensor sense the information and forward it to the group heads, which courses the information to the sink hub utilizing course acknowledgment method.

#### 3.1 Underground Sensor Network Architecture with Fuzzy

The proposed Energy Effective Heterogeneous Grouping Ideal Transmission System with Fuzzy Identification could increase the energy levels of a sensor node while reducing its energy consumption. The period of time from the start of an organization's operations until the closure of its primary gadget hub constitutes the underground gadget network's existence time extension. The underground device network's existence time extension is divided into strips to regulate the energy consumption between the device hubs. Each sensor participates in the group development and group head political decision using EEHG at the beginning of the strip. Each sensor gathers data and transmits it to the bunch heads, which then

use the course acknowledgment method to direct the data to the sink hub.

### 3.2 Typical Underground Sensor Networks

Observing data, information aggregation, and transmitting the entire data set are the essential duties of detector nodes. The transmission and processing of information require additional energy among these tasks. The life-cycle optimisation of the underground detector network is solely concerned with the routing protocols that send data to the bottom and data requests from the bottom to the detector node. It is almost impossible to recharge such a large number of devices because of thickness and 'also the' random reading of detector nodes. The amount of power, bandwidth, computing power, and memory available to each low value detector node is constrained.

WSNs comprised of spatially dispersed self-sustaining devices use sensors to individually monitor environmental conditions such as temperature, noise, tremor, pressure, activity, or pollution at various locations. Large numbers of sensing element nodes are firmly placed either inside the original development or extremely close to watch the environment. Since the nodes are always being checked, one of the primary challenges in this is to extend the network's lifespan.

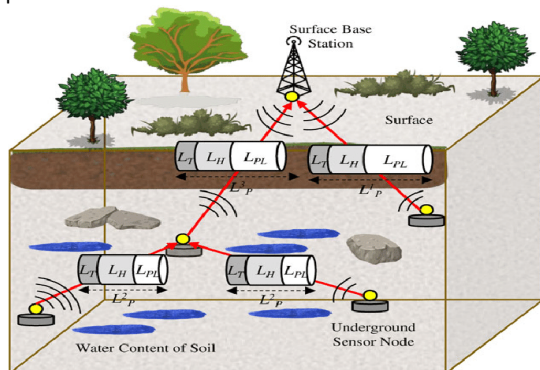


Figure 1 Underground Sensor Network Architecture

The three activities that a detector node must accomplish the most are knowledge aggregation, knowledge collection (monitoring), and knowledge dissemination. Sending knowledge requires more power than processing knowledge among these tasks. The most recent efforts to increase the throughput of wireless detector networks centre on the routing protocol, which entails sending data to the bottom station and accepting data requests from the station to the detector node. Since each inexpensive detector node has only limited resources like power, machine ability, information measure, and memory, charging such a large variety of devices is practically impossible due to the dense and random readying of detector nodes.

The Figure 1 shown in, A detector node will "die" and vanish from the network once it has used up all of its battery power. When it appears that there aren't enough detector nodes left to complete the assigned duties, the network cloud may stop to think. In order to satisfy detector network functionalities and extend system duration, energy potency may be a major problem.

#### 3.2.1 Energy Efficient

A brand-new energy-saving routing method called position-responsive routing protocol is used. The energy potency of subsurface wireless sensing element networks needs to be increased to get around the energy issues. The planned work has resulted in a sizable improvement in the WSN's overall functionality and energy potency. One benefit of this is the narrative method of choosing the cluster head in the network of subsurface sensing elements. Energy reduction is one of the main problems with the subsurface wireless sensor element network. On the other hand, it is anticipated that network life would be prolonged for a quite long time. When the battery is charging or changing dynamically within the application, it is a highly important style issue.

#### 3.2.2 Transportation System

Underground wireless detector networks are frequently used in erratic and completely distinct environmental settings, such as forested, hilly, below-ground, or underwater environments. As a result, depending on the demands of the region to be applied, several communication media may be used. In this, interactions might be conducted inadvertently in the following ways.

There is no distinction between "underground to underground communication (UG2UG)," "underground to above ground communication (UG2AG)," and "above ground to underground communication (AG2UG)".

#### 3.2.3 Asset Distribution And Data

Knowledge compression and knowledge aggregation are significant problems in UWSNs because of node energy restrictions and inadequate connectivity. Event-based, question-based, and time-driven data are presented for underground sensing element networks. Applying this using a top-notch methodology as a result creates an urgent issue and considerably increases energy loss.

Resources are often divided into renewable and non-renewable categories based on how easily they may be obtained. Resources are scarcer in WSNs than in spontaneous network protocols for sensing element networks, producing the required QOS with the least amount of resource consumption.

#### 3.2.4. Versatility

UWSNs require a lot of nodes and have a short lifespan because of their low energy requirements. Create all the assistance nodes necessary for network betting application. Protocols for subterranean sensing element networks can be measured with clarity during the planning phase. Measures of impermeability could not harm many style aspects.

#### 3.2.5 Lifetime Optimization In Underground Sensor Networks Using EEHC-OTS Hybrid

The architecture of an energy-efficient hybrid heterogeneous clustering-optimal transmission technique for maximizing lifetime in subsurface sensor networks is shown in Figure 2. The network lies underground, and communication occurs through the air, i.e., through the holes beneath the ground.

Here, WUSNs are used, in which the sensors are buried in the ground and communication occurs via the ground. The WUSN's communication will primarily be divided into two categories, as shown in Figure 2 Wireless subterranean sensing element networks for topsoil and subsoil are both possible. Modern technology's main focus for element location sensing is the subsurface, which is murky below the bottom level. The regions are typically divided into two types: subsoil regions and surface soil regions, depending on the depth of the sensors. The term "prime soil zone" or "root development layer" refers to the top 40 cm of soil. In other words, the WUSN will be considered a perform of the surface soil region if it is deployed there, and a perform of the dirt region if it is positioned there. Due to tilling and other mechanical activities that occur in the soil, deeper burial depths are frequently needed when employing WUSN for agricultural purposes. As a result, an enhanced burial depth is taken into account in the majority of trials.To enable real-time measurement of the soil water content in this instance, sensing element nodes are buried beneath the cultivation layer. Hybrid WUSNs will be one of several interconnections that are situated higher than the bottom level through which communication is carried out. Most of the highest soil and subsoil regions are connected to the highest surfaces at the level of the underground track. The underground sensor element network's response to non-uniformity increases the USN's lifespan and dependability while decreasing latency. The success of this may include increasing turnout and live participation, as well as extending the life of the subsurface sensing element networks.

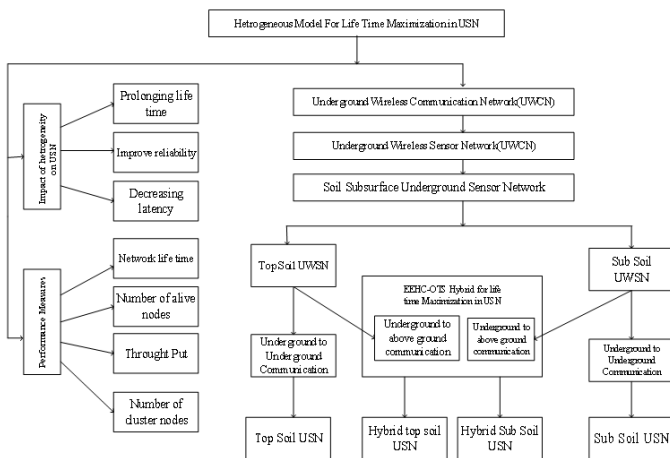


Figure 2 Proposed EEHG-ITSFI hybrid Method

3.2.6 The USN's Optimisation Dilemma Will Be Resolved With EEHG-ITSFI Hybrid

The following stages will be used in our system model for expanding subterranean device networks over time as part of an energy-efficient heterogeneous clustering-optimum transmission approach. A problem with applied mathematics is when it has some functions that are either maximized or lowered in comparison to a given set of options. The set of options is known as the practical region, and the task that needs to be minimized or maximized is known as the intention task. OTS is a dilemma for improvement in which the ideal physical phenomena occurs whenever the objective performs, i.e., where the objective has the following shape:

$$a_1 x_1 + a_2 x_2 + \dots + a_n x_n \dots \tag{1}$$

The collection of solutions to a finite set of difference optimal as well as equality constraints in the form of for a few  $C_i \in R$  where  $i = 1 \dots n$  is the practicable area.

$$c_1 x_1 + c_2 x_2 + \dots + c_n x_n \leq b_i \text{ where } i=1, \dots, s \tag{2}$$

And

$$c_1 x_1 + c_2 x_2 + \dots + c_n x_n = b_i \text{ where } i=s+1, \dots, m \dots \tag{3}$$

In order to maximize the lifespan of all subterranean wireless sensing element networks, a manager node and a variety of sensing element nodes form a network that efficiently transmits distributed estimation. The ideal disadvantage of an underground wireless sensing element network lifespan includes the elements listed below:

- By improving the spring code, optimize each node of the sensing element.
- Enhance each sensing element node's output.
- Improve the paths that each sensing element node took to get to the supervisor node.

The following equations are used to implement the aforementioned elements of the ideal transmission technique.

$$V(k,j) = \sqrt{((P(\text{point } x(k) - \text{point } x(j), 2) + P(\text{point } y(k) - \text{point } y(j), 2))) \dots} \tag{4}$$

The spacing between every two nodes, k and j, is calculated in the aforementioned equation 4, where variable x and y separately represent the x-coordinate and y-coordinate for each sensing node.

$$\text{Parameter } f_{tx}(k,j); f_{tx}(k,j) = (r_0 + (Energy * power(v(k,j), \alpha))) \dots \tag{5}$$

Equation 5 explains how to calculate the foundation (r) from each sensing node supported by the energy (E) of the transmitter node and the distance (k) from the transmitter node to the receiving one (j) (when this node is acting as a transmitter node, where P is that node's power).

Based on the following characteristics, equations (4) and (5) the flow of a collection of link from one node to the administrator node while taking into account the distribution of nodes' order. There is no chance that every sensory node will transmit information or life to itself. Before applying the causative approach, check the energy of each node.

3.2.7 Schemes For Underground Wireless Sensor Networks (Usns) That Are Energy Efficient

The effectiveness of energy over the entire protocol stack is unknown. Packet overhead, latency, overhearing, and inactive listening are well-mentioned in support of confrontation and experts in their control to accomplish energy potency. The energy storing up strategies in subterranean wireless device networks shown in Figure 3 should be possible to implement in the following classes. Researchers in underground wireless device networks (UWSNs) have mentioned a number of ways for energy saving across complete networks, such as

information aggregation through device nodes or cluster nodes. Learning techniques are used to understand Mack protocols, such as the use of collision management in networks.

The underground detecting component network spans the second from the beginning of organizational activity to the passing (casualty) of the primary detecting component hub inside the organization. The underground sensor network's life cycle is divided into outings to regulate the energy distribution among a few sensor hubs. The two sensors participate in the evolution of the group and the election of the group leader using EEHC (energy efficient heterogeneous bunching) early in the expedition. All sensors gather data and forward it to the group leaders, who use a fluffy course distinguishing proof approach to direct the data to the washbasin hub.

Receiving wireless hubs are circled arbitrarily on the detecting prairie. EEHG (energy effective heterogeneous bunching) will shape the group and CH (group head) order in a conveyed approach.

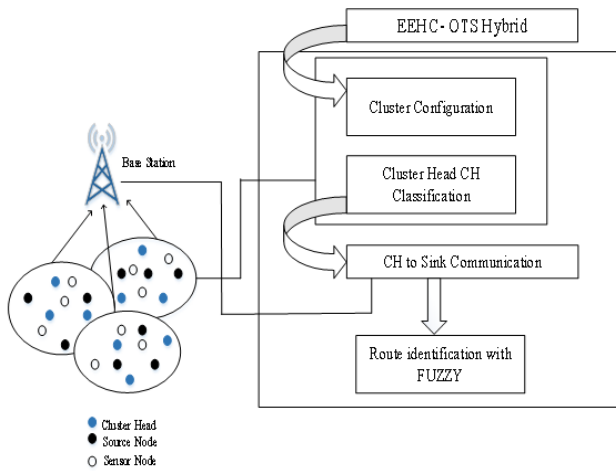


Figure 3 Underground Sensor Networks with Energy-Efficient Method with Fuzzy

3.2.8 Cluster Configuration

After placing the antenna node n in the desired location, the node in the area is forced to transmit the radio wire hub n in the desired location, giving the hub in the district the freedom to make a decision. Bunching is a critical procedure to frame group and is completely conveyed. The hubs in the field are shaped in a little locale called as bunch. Each group will settle on a hub as a CH. Moves toward structure an endlessly group head order is examined in the CH arrangement stage..

3.2.9 Identification Of The Cluster Head

The n Nodes in this proposed structure are not taking into account any obvious final goal expressed in the association. Each centre possesses a fundamental energy E (k), a conduction power P (tx), and the most recently demanded limitations when they are sent. To integrate the common centre points and the bundle head in the association is the primary motivation behind the CH (bunch head) assurance. All bundles will indirectly or through another CH be connected to the washbasin centre. There will eventually be rivalry among the centers to become a CH. When a centre point has high amazing energy E (r) and little delay D, it might be regarded as a CH. Every centre point is initially supplied E (k) and P (tx) as data, and each centre point is handled separately during each trip.

**Step 1:** The current hub C (n) processes the number of transmissions n (Tx) in the current outing C (r) while also sending the transmission message to all of the neighbouring hubs. This letter is being written to let the neighbour know how the hub is holding up. The number of hubs (n, Tx) that each hub receives can be planned.

**Step 2:** Using the corresponding formula, the present hub C (n) calculates the contribution of the residual energy

$$E(r)=E(k)-[p(Tx)*n(Tx)] \tag{6}$$

where E (k) and P (tx), the conduction powers, are provided for each node.

**Step 3:** Determine the Current Excursion CR and the Energy Consumption Rate ECR for Current Hub C (n) given E (k), E(r), and other sources of information.

$$ECR=(E(k)-E(r))/(CR-1) \tag{7}$$

**Step 4:** Using E (i), E (r), a random number x that may be 0 or 1, and the round trip delay RTD, calculate the delay D for C (n).

$$D=(((E(k)-E(r))/E(k))+x)*RTD \tag{8}$$

**Step 5:** For each node, repeat the previous steps. This will make it easier to identify the node with a high residual power and a low degree of delay.

3.2.10 Recognition Of The Cluster Head

A few or all of the network's device nodes receive position updates from Cluster-Heads (CHs). Each device node chooses the closest CH and joins the cluster by transmitting its location information to the CH. The CH continues the assurance message by sending it to the device node. The location of the centre of all the member device nodes that supported our formula is determined by each CH. Information about the center's position is transmitted to all or selected device nodes.

**The Proposed Algorithm:**

```

Initial input energy E (k), conduction power P (Tx)
Start on
For every node (current node C (n))
{
  For each round (current trip C(r))
  {
    Calculate number of transmissions n (Tx);
    Calculate the residual energy E (r) with E (k), P (Tx), n (Tx);
    Calculate the energy consumption rate foe C (n);
    Calculate Delay D for C (n);
  }
}
Pick random number x in (0, 1);
Assume P (D), Q (D) as Dela
y of First node, Second node;
Process all the nodes;
For each node {
  Compare P and Q and capture less D node;
If (P (D) < Q (D) && high E (r) );{
  P (D) with less D;
  Node announces itself as cluster head to nearest nodes;
} Else
{
  P (D) with high D;
  Act as normal node;
}} End;
    
```

Consider about the P and Q clarification centre. Let P (D) and Q (D) stand in for the deferral of the initial centre and the final centre, respectively. P will refer to Q as CH if P (D) is a less imposing aggregate than Q (D). P is likely to move in the bundle as a typical centre, and deferral is also significant. Because of this, the higher E (r) centres delay will shortly end, and they will broadcast the situation as CH to the connected centre points. A lower proportion of deferral will occur at the centre with a high E (r). At this stage, many centers will likely depart as a single centre point after sending the gathering head a join message. As a result, the group is established, and the pack leader is identified. Eventually, the cluster head will be reappointed with regard to an edge concern THv. Continuously doing this will prevent the centre points from dying out too soon from power exhaustion. As a result, the association lifetime will increase and energy use will decrease.

**3.1.11 Fuzzy Route Identification Technique**

The relationship between network connectivity and service value has been carefully considered. The node must maintain its connection with the nearby nodes in order to prevent disconnections during information transfer. The organization relies on the correspondence reach out range and needs to be aware of the shortest route to the washbasin. For identifying the most constrained course to arrive at the sink, the initial information the clumped WSN. The most cost-effective route from the CH to the sink hub will be achieved by using the course ID technique.

**4.0 SIMULATION & RESULTS**

The sensor network life time of the subsurface sensor organization will be extended in the future by the energy-efficient heterogeneous grouping ideal transmission process mixed technique. The group leader is chosen by the remote sensor network to create an associated network. The sensors in this EEHC-OTS mixture technique seek local decisions regarding whether to interface the organization as a CH or a component hub of a gathering. Every hub has a different objective, which is determined by its tenacity and by how many of its neighbouring group heads it has, giving it the advantage of being a CH. The group leader can be changed over time to utilize the underground sensor network and to create the sensor hubs that are already in place. .

Table 1 reports the evaluation findings for several underground wireless sensor networks and demonstrates how our suggested EEHG-ITSFI hybrid solution performs better than all of the other methods when compared to them. Most frequently, with these methods, a particular type of wave—such as a seismic wave, an undulation, or radiation—is used as the signal carrier because of its capacity for underground travel. Based on their frequency ranges, these waves are divided into three categories: field waves, undulations, and radio waves, which are magnetic force waves. It is necessary to divide the undulation into audible, perceptible, and inaudible sound waves.

Since the frequency of these waves fluctuates, they are useful for environmental settings, underground device networks, and the development of such waves that travel underground. The generation and transmission characteristics of subterranean waves are closely related to the physical characteristics of the material they live in, supporting the reasonable measurements. Since geologic motions, rock cracks, the presence of a geologic strata, or a buried object are all important information for targeted underground measurements, the transmission qualities of waves across a material will carry this information.

Table 1 below displays the dielectric stability and digression failure for various soil types. Based on the subterranean measurements and their applications, it was possible to calculate the soil surface ratio, dielectric constant, and tangent loss. Sand, loam, or magnetite soil can be used to calculate the soil surface ratio.

**Table 1.** Waves used for measurements beneath and their uses

Intensity level	Integrated substantial	Tactile property	% soil	% cunt	% mud
0-30cm	10.7	Dirt	40	96	45
31-36cm	9.0	Dirt	48	73	49
37-46cm	8.1	Dirt	45	71	53
47-57cm	7.7	Clay Dirt	59	70	57
56-67cm	6.4	Clay Dirt	54	67	64
68-73cm	5.5	Dirt	69	59	67
74-80cm	3.1	Dirt	78	43	72



**Table 2.** Different soil types' dielectric stable and digression failure

Inter-node distance	Sand	clay	Bulk density	Particle density
9cm	80%	30%	6.7 g/cm <sup>3</sup>	5.67 g/cm <sup>3</sup>
8.4cm	75%	29%	5.6 g/cm <sup>3</sup>	4.60 g/cm <sup>3</sup>
6.9cm	60%	19%	4.8 g/cm <sup>3</sup>	3.46 g/cm <sup>3</sup>
5.3cm	55%	12%	2.6 g/cm <sup>3</sup>	2.25 g/cm <sup>3</sup>
4.6cm	40%	09%	1.5 g/cm <sup>3</sup>	2.20 g/cm <sup>3</sup>

Table 2 lists the digression loss as well as the surface ratio of the soil and dielectric stable eras.

The depth of samples, organic content, quality, and percentage of sand, silt, and clay may all be taken into account when calculating the soil analysis report. Based on the distance between nodes, soil analysis, and surface ratio, an underground sensor network can determine its bulk and particle density. The lifespan of an augmented subterranean sensor network is that of a sensor network that was operational before the principal dynamic hub failed. Power consumption needs to be kept to a minimum because it shortens business lifespan. The USN (underground sensor organization) lifetime is amplified in this EEHG-ITSFI mixture process, and a fluffy recognizable proof approach is used for course ID.

**4.1 Estimation Presentation**

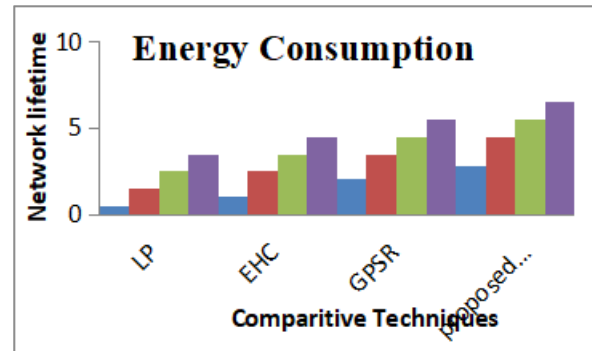
The proposed EEHG-ITSFI cross breed procedure is executed utilizing NS2 test system. Network machine produces individual or beneficial text principally based yield records that have cautious reenactment data, if simple to attempt to do consequently inside the info script. The data are frequently utilized for reenactment investigation or contribution to a graphical recreation show instrument. In the proposed work, the show is assessed through recreation results. X chart is utilized for assessing the presentation and the examination of force utilization, parcel liberation proportion; postponement and USN lifetime are introduced.

**4.2 Utilisation of Power**

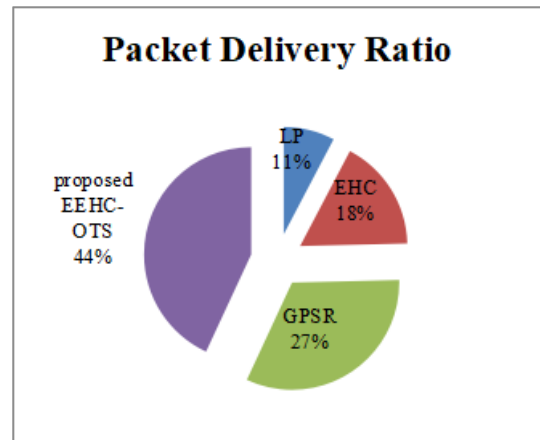
The main problem in subterranean remote sensor networks (UWSN) is energy consumption. to provide a hub energy model that specifically reveals how finder hubs use energy? It is one of the significant pieces of underground sensor network performance evaluation that is used as a presentation metric. The amount of energy used by each hub should be reduced. To extend the life of the hubs in the underground sensor organization, less energy should be utilized. However, it needs to have a higher presentation quality as shown in Figure 4.

**4.3 Ratio of Packets Delivered**

The ratios between the quantity of packages sent by the stockpile and the entire assortment of packages received by the receiving hub. It is regarded as a measurement tool for investigations. The quantity of bundles received by the sink over parcels delivered to the organisation by the inventory is related to their size as shown in Figure 5.



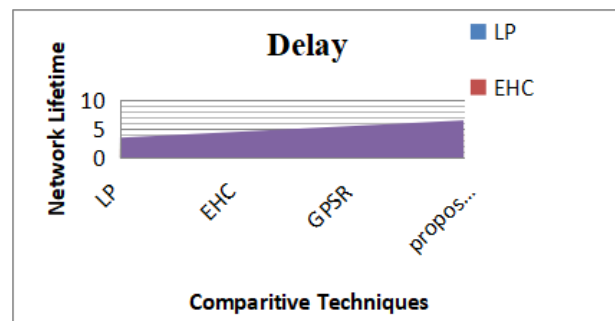
**Figure 4.** Comparison of energy consumption



**Figure 5.** Comparison of packet delivery ratio

**4.4 Delay**

The stage involved by the parcels to arrive at the objective from the beginning spot. Delay is the estimation of the ideal opportunity for the parcel to arrive at its objective past the portrayed time as shown in Figure 6.



**Figure 6** Comparison of packet delivery delay

**4.5 Maximization Of The USN Throughout Time**

Utilizing metrics and performance measurements, the proposed work's performance is assessed. When compared to the prior method, our suggested solution performs better in terms of minimizing timing and power use. Additionally, it establishes the network's lifespan. Our evaluation's findings show unequivocally that the suggested EEHG-ITSFI hybrid technique increases the lifetime and decreases the energy

consumption of the underground wireless sensor network. Utilizing metrics and performance measurements, the proposed work's performance is assessed. When compared to the prior method, our suggested solution performs better in terms of minimizing timing and power use. Additionally, it establishes the network's lifespan. Our evaluation's findings demonstrate unequivocally that the suggested EEHG-ITSFI hybrid technology increases the lifetime and decreases the energy consumption of the underground wireless sensor network as shown in Figure 7

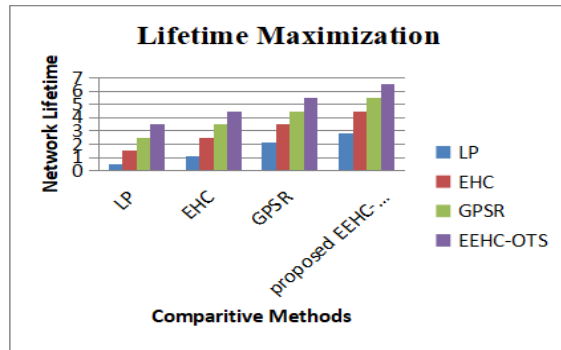


Figure 7. lifetime maximization comparison

## 5.0 CONCLUSION

Networks of underground remote sensors can be merged and normalized. By employing a diverse form of organization, the underground sensor organization living season is extended in this way. The proposed study at the WSN employs a hybrid EEG-ITSIF (energy effective heterogeneous grouping ideal transmission system with Fuzzy Identification) technique. Bunching is a truly outstanding strategy to lower energy use and raise the organization's energy productivity. The lifespan of the subterranean sensor network will increase as a result. This uses the FUZZY course recognizable proof approach to speed up and reduce delays in parcel delivery across the company. One of the main advantages of this is the ability to combine many boundaries into a single measure, which has demonstrated reasonable performance for the enhancement of steering execution in WSNs. The elite presentation of the suggested work is demonstrated by contrasting the proposed method with the current approach. This study is being done to enhance the USN's (underground sensor organization) lifetime by basically focusing on the EEHG-ITSFI half and half.

## Acknowledgement

It is my prime duty to express my gratefulness to the Almighty for His blessings. Without His divine grace and blessings, nothing would have been possible. With a deep sense of gratitude, I acknowledge my indebtedness to my revered guide Dr. S. Murugan, Professor, Department of Computer Science and Engineering, Satyabama University, Chennai for the encouragement, appreciation, and guidance throughout this research article. I would like to thank my beloved Husband Mr.Rajavarman, Parents and Friends for their perpetual love and support and I am grateful to everyone who helped me to complete my research article.

## References

- [1] P.Rama, S.Murugan.,2019.Energy Harvesting for Lifetime Maximization of the Underground Sensor Networks via FFC in Underground Mining. International Journal of Innovative Technology and Exploring Engineering (IJITEE). 8(7S): 11-18. <https://www.ijitee.org/wp-content/uploads/papers/v8i7s/G10030587S19.pdf>
- [2] Arandia Jimenez, M., 2020. Locating Relay Nodes to Maximize Wireless Sensor Network Lifetime: A Numerical Study. Industrial Engineering Undergraduate Honors Theses Retrieved from. <https://scholarworks.uark.edu/ineguht/68>.
- [3] Peng, Song, and Yonghua Xiong., 2020. A Lifetime-Enhancing Method for Directional Sensor Networks with a New Hybrid Energy-Consumption Pattern in Q-coverage Scenarios. 13(4). <https://www.mdpi.com/1996-1073/13/4/824/htm>.
- [4] Rodríguez, Alma & Del Valle Soto, Carolina & Velázquez, Ramiro., 2020. Energy-Efficient Clustering Routing Protocol for Wireless Sensor Networks Based on Yellow Saddle Goatfish Algorithm. Mathematics. 8(15). <https://DOI:10.3390/math8091515>.
- [5] Pal, R., Yadav, S., Karnwal, R. et al., 2020. EEWC: energy-efficient weighted clustering method based on genetic algorithm for HWSNs. Complex Intell. Syst. 6: 391–400. doi: <https://doi.org/10.1007/s40747-020-00137-4>.
- [6] Rajeev Ranjan, Sinduja KM, Vinay G., 2019. A Survey on Fuzzy Based Sensor Network and Its Applications. Int. Jnl. of Advanced Networking & Applications (IJANA). 10(5). [https://www.ijana.in/papers/16-NCACTA\\_215.pdf](https://www.ijana.in/papers/16-NCACTA_215.pdf).
- [7] Sai Krishna Mothku, Rashmi Ranjan Rout., 2019. Adaptive Fuzzy-Based Energy and Delay-Aware Routing Protocol for a Heterogeneous Sensor Network. Journal of Computer Networks and Communications. 11. doi: <https://doi.org/10.1155/2019/3237623>.
- [8] Chowdhury, Sultan & Hossain, Ashraf., 2020. Different Energy Saving Schemes in Wireless Sensor Networks: A Survey. Wireless Personal Communications. doi: <https://doi.org/10.1007/s11277-020-07461-5>.
- [9] Anisi, M.H., Abdul-Salaam, G., Idris, M.Y.I. et al., 2017. Energy harvesting and battery power based routing in wireless sensor networks. Wireless Network, 23: 249-266. Doi: <https://doi.org/10.1007/s11276-015-1150-6>.
- [10] Alsharif, M.H.; Kim, S.; Kuruoğlu, N., 2019. Energy Harvesting Techniques for Wireless Sensor Networks/Radio-Frequency Identification: A Review Symmetry. 11: 865. doi: <https://doi.org/10.3390/sym11070865>.
- [11] Hamzah A, Shurman M, Al-Jarrah O, Taqieddin E., 2019.Energy-Efficient Fuzzy-Logic-Based Clustering Technique for Hierarchical Routing Protocols in Wireless Sensor Networks. Sensors (Basel). 19(3):561. doi: <https://doi:10.3390/s19030561>.
- [12] Bhushan, S., Kumar, M., Kumar, P. et al., 2021. FAJIT: a fuzzy-based data aggregation technique for energy efficiency in wireless sensor network. Complex Intell. Syst. 7:997–1007. doi: <https://doi.org/10.1007/s40747-020-00258-w>.
- [13] R. Du, L. Gkatzikis, C. Fischione and M. Xiao. Sept., 2018. On Maximizing Sensor Network Lifetime by Energy Balancing.in IEEE Transactions on Control of Network Systems. 5(3): 206-1218. doi: <https://doi:10.1109/TCNS.2017.2696363>.
- [14] A. Attiah, M. Chatterjee and C. C. Zou., 2017. A Game Theoretic Approach for Energy-Efficient Clustering in Wireless Sensor Networks. IEEE Wireless Communications and Networking Conference (WCNC). 1-6. doi: <https://doi:10.1109/WCNC.2017.7925668>.
- [15] Hasan, M., Al-Rizzo, H. & Günay. M., 2017. Lifetime maximization by partitioning approach in wireless sensor networks. J Wireless Com Network,15. doi: <https://doi.org/10.1186/s13638-016-0803-1>.
- [16] F. X. Li, A. A. Islam, A. S. Jaroo, H. Hamid, J. Jalali and M. Sammartino., 2015. Urban highway bridge structure health assessments using wireless sensor network. 2015 IEEE Topical Conference on Wireless Sensors and Sensor Networks (WiSNet), 75-77. <https://ieeexplore.ieee.org/document/7127417>.
- [17] S. Shandilya, M. K. Meena and N. Kumar., 2015. A low cost wireless sensor development for assessing ground reaction force in gait analysis. 2015 Annual IEEE India Conference (INDICON),1-3, doi: <https://doi:10.1109/INDICON.2015.7443725>.

- [18] S. Astapov, A. Riid and J. Preden., 2016. Military vehicle acoustic pattern identification by distributed Ground Sensors. 15th Biennial Baltic Electronics Conference (BEC), 167-170. doi: <https://doi.org/10.1109/BEC.2016.7743755>.
- [19] R. Kirichek, I. Grishin, D. Okuneva and M. Falin., 2016. Development of a node-positioning algorithm for wireless sensor networks in 3D space. 18th International Conference on Advanced Communication Technology (ICACT).279-282.<https://doi.org/10.1109/ICACT.2016.7423359>.
- [20] W. Eigenaidi, T. Newe, E. O'Connell, A. Mathur, D. Toal and G. Dooly. , 2017. Reconfiguration of neighbouring nodes in coastal monitoring wireless sensor networks based on leader node recommendation 2017 4th International Conference on Control, Decision and Information Technologies (CoDIT), 348-0352. <https://doi.org/10.1109/CoDIT.2017.8102616>.
- [21] Materum, L., & Teologo Jr., A. T., 2021. An Improved K-Power Means Technique Using Minkowski Distance Metric and Dimension Weights for Clustering Wireless Multipaths in Indoor Channel Scenarios. *Journal of Information and Communication Technology*, 20(4): 541–563. <https://doi.org/10.32890/jict2021.20.4.4>.
- [22] Sun, H., Han, F., Zhao, S. et al., 2022. Optimal energy-harvesting design for AF and DF two-way relay beamforming in 6G. *J Wireless Com Network* 2, 73. doi: <https://doi.org/10.1186/s13638-022-02155-x>.
- [23] Sharma, Richa, Vasudha Vashisht and Umang Singh. 2020. "Metaheuristics-based energy efficient clustering in WSNs: challenges and research contributions", *IET Wirel. Sens. Syst.* 10: 253-264. Doi: doi: 10.1049/iet-wss.2020.0102.
- [24] John, Jean & Muthukrishnan, Anuradha & Soundaram, Jothi., 2022. Energy-efficient model using optimal route discovery based on adaptive spider monkey optimization model. *International Journal of Communication Systems*. 35. doi: <https://doi.org/10.1002/dac.5256>.
- [25] John Nicot, Nicot J, Fadel L, Taris T. 2021. An Autonomous Wireless Sensor Node Based on Hybrid RF Solar Energy Harvesting. *Wireless Power Transfer* 8: 6642938. doi: <https://doi.org/10.1155/2021/6642938>.